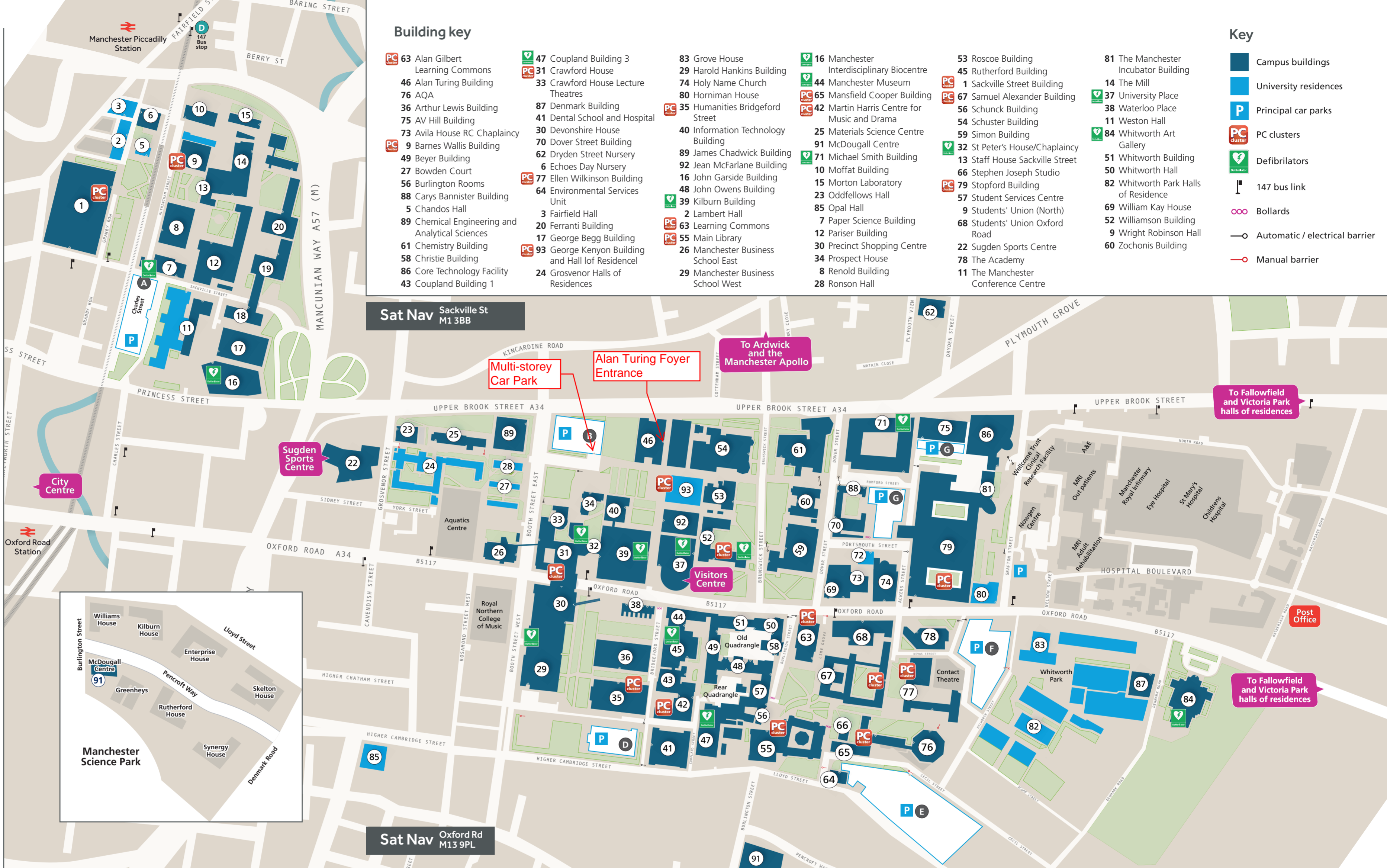


- A** 78 Academy
- 32** Access Summit
- Disability Resource Centre
- 37** Accommodation Office
- 31** Accounting and Finance
- 1** Aerospace Research Centre (UMARI)
- 60** Age and Cognitive Performance Research Centre
- 1** Ahmed Iqbal Ullah Race Relations Resource Centre
- PC 63** Alan Gilbert Learning Commons
- 46** Alan Turing Building
- 36** Applied Social Sciences
- 76** AQA (formerly NEAB)
- 79** ARC Epidemiology Unit
- 35** Architecture and Planning
- 65** Art History and Visual Studies
- 36** Arthur Lewis Building
- 48** Association of University Administrators (AUA)
- 46** Astrophysics
- 69** Athletic Union
- 75** AV Hill Building
- 73** Avila House (RC Chaplaincy)
- B** **9** Barnes Wallis Building
- 49** Beyer Building
- 1** Bindery (Joule Library)
- 14** Biomolecular Sciences
- 54** Blakett Lecture Theatre
- 27** Bowden Court
- 54** Braddick Library
- 54** Bragg Lecture Theatre
- 35** Brookes World Poverty Institute
- 56** Burlington Rooms
- 56** Burlington Society
- C** **49** Car Park Permit Office (Beyer Building)
- 31** Careers and Employability Division (via Booth St East)
- 8** Careers Metro
- 88** Carys Bannister Building
- 35** Cathie Marsh Centre for Census and Survey Research (CCSR)
- 34** Central Services Unit
- 77** Centre for English Language Studies in Education (CELSE)
- 77** Centre for Occupational and Environmental Health
- 79** Centre for Integrated Genomic Medical Research (CIGMR)
- 59** Centre for the History of Science, Technology and Medicine (CHSTM)
- 65** Centre for New Writing
- 1** Centre for Process and Integration
- 5** Chandos Hall
- 14** Chemical Engineering and Analytical Sciences (see also building 89)
- 61** Chemistry Building
- 58** Chinese Studies
- 12** Civil and Construction Engineering
- 67** Classics and Ancient History
- 48** Communications and Marketing
- 39** Computer Science
- 13** Conference Office
- 67** Confucius Institute
- 35** Cordingley Lecture Theatre
- 86** Core Technology Facility
- 42** Cosmo Rowdewald Concert Hall
- 1** Council Chamber (Sackville Street)
- 51** Council Chamber (Whitworth Building)
- 68** Council Chamber (Students' Union)
- 31** Counselling Service
- 43** Coupland Building 1
- 47** Coupland Building 3
- 31** Crawford House
- 33** Crawford House Lecture Theatres
- 30** CRIC (ESRC Centre for Research and Innovation and Competition)
- 48** Curriculum Innovation
- D** **12** Dalton Nuclear Institute
- 87** Denmark Road Building
- 41** Dental School and Hospital
- 47** Dental School Annexe
- 58** Development and Alumni Relations and Alumni Services
- 30** Devonshire House
- 79** Diagnostic Radiology
- 37** Disability Support Office
- 70** Dover Street Building
- 42** Drama
- 62** Dryden Street Day Nursery
- E** **52** Earth Sciences
- 67** East Asian Studies
- 6** Echoes Day Nursery
- 1** Electrical and Electronic Engineering
- 20** E&EE High Voltage
- 36** Economics
- 29** Eddie Davies Library
- 77** Education
- PC 77** Ellen Wilkinson Building
- 1** Engineering and Physical Sciences Faculty Office
- 67** English and American Studies
- 23** English Language Centre
- 36** Environment and Development
- 64** Environmental Services Unit
- 1** EPS Foundation Studies
- 1** Equality and Diversity Office
- 49** Estates Directorate
- 70** Eurolens Research
- 67** European Studies
- F** **3** Fairfield Hall Building
- 19** Faraday Building
- 18** Faraday Tower
- 20** Ferranti Building
- 48** Finance Office
- 67** French Studies
- G** **36** Geography
- 52** Geology
- 17** George Begg Building
- PC 93** George Kenyon Building and Hall of Residence
- 67** German Studies
- 67** Goethe Institute
- 36** Government
- 35** Graduate Development Scheme
- 36** Granada Centre for Visual Anthropology
- 35** Graphics Support Workshop
- 52** GM Geological Unit
- 83** Grove House
- 24** Grosvenor Halls of Residences
- H** **29** Harold Hankins Building
- 38** Health and Safety Services
- 34** Higher Education Careers Service Unit
- 67** History
- 74** Holy Name RC Church
- 80** Horniman House
- 77** Human Communication and Deafness
- 48** Human Resources (PSS) (see also EPS 1, HUM 67, FLS 88 and MHS 59)
- PC 35** Humanities Bridgeford Street
- 38** Humanities Faculty Office
- I** **48** Income Office
- 40** Information Technology Building
- 36** Institute for Development Policy and Management (IDPM)
- 35** Institute for Political and Economic Governance (IPEG)
- 52** Institute of Health Sciences
- 53** International Centre for Labour Studies
- 45** International Development
- 69** International Society
- 67** Italian Studies
- J** **89** James Chadwick Building (see also building 14)
- 38** Japan Centre
- 67** Japanese Studies
- 92** Jean McFarlane Building
- 16** John Garside Building
- 48** John Owens Building
- 12** Joule Centre
- 1** Joule Library (Granby Row entrance)
- K** **44** Kanaris Lecture Theatre
- 35** Kantorowich Library
- 51** Keepers Room
- 48** Ken Kitchen Committee Room
- 39** Kilburn Building
- 50** Knowles Committee Room
- L** **2** Lambert Hall
- 23** Language Centre (Oddfellows Hall)
- 67** Language Centre (Samuel Alexander Building)
- 52** Law
- 67** Leamington Rooms
- PC 63** Learning Commons
- 30** Legal Advice Centre
- 42** Lenagan Library
- 24** John Thaw Studio
- 12** Joule Centre
- 1** Joule Library (Granby Row entrance)
- K** **44** Kanaris Lecture Theatre
- 35** Kantorowich Library
- 51** Keepers Room
- 48** Ken Kitchen Committee Room
- 39** Kilburn Building
- 50** Knowles Committee Room
- L** **2** Lambert Hall
- 23** Language Centre (Oddfellows Hall)
- 67** Language Centre (Samuel Alexander Building)
- 52** Law
- 67** Leamington Rooms
- PC 63** Learning Commons
- 30** Legal Advice Centre
- 42** Lenagan Library
- 71** Life Sciences
- 79** Life Sciences
- 79** Life Sciences Admin Offices (see also 59)
- 67** Linguistics
- M** **55** Main Library
- 77** Management and Leisure
- 26** Manchester Business School East
- 29** Manchester Business School West
- 30** Manchester Centre for Healthcare Management
- 11** Manchester Conference Centre
- 41** Manchester Dental Education Centre (MANDEC)
- 36** Manchester eResearch Centre (MeRC)
- 81** The Manchester Incubator Building/UMIC
- 30** Manchester Institute of Innovation Research
- 31** Manchester Institute for the Deaf
- 16** Manchester Interdisciplinary Biocentre - (John Garside Building)
- 44** Manchester Museum
- 29** Manchester Enterprise Centre
- 47** Manchester University Press
- 39** Manchester Visualisation Centre
- PC 65** Mansfield Cooper Building
- PC 42** Martin Harris Centre for Music and Drama, and Electro Acoustic Studio
- 25** Materials Science Centre
- 46** Mathematics
- 91** McDougall Centre
- 17** Mechanical, Aerospace and Civil Engineering (MACE)
- 35** Media Centre
- 59** Medical and Human Sciences Admin Offices (see also 86)
- 79** Medicine
- 79** Medical School
- 71** Michael Smith Building
- 67** Middle Eastern Studies
- 67** Modern Languages
- 10** Moffat Building
- 15** Morton Laboratory
- 54** Moseley Lecture Theatre
- 42** Music
- 1** Muslim Prayer Hall North
- 91** Muslim Prayer Hall South
- N** **52** National Primary Care Research and Development Centre (NPCRDC)
- 42** Novars Research Centre
- 92** Nursing, Midwifery and Social Work
- O** **38** Occupational Health
- 14** Occupational Health (Sackville Street)
- 23** Oddfellows Hall
- 85** Opal Hall
- 88** Optometry Clinics
- 48** Owens' Committee Room
- P** **7** Paper Science
- 12** Pariser Building
- 43** Pear Lecture Theatre
- 79** Pharmacy and Pharmaceutical Sciences
- 36** Philosophy
- 46** Photon Science Research Institute
- 54** Physics and Astronomy
- 36** Planning and Landscape
- 70** Police Office
- 36** Politics
- 56** Postgraduate Society
- PC 31** Precinct Library, Crawford House
- 30** Precinct Shopping Centre
- 48** President and Vice Chancellor's Offices
- 30** PREST
- 40** Prospect House
- 59** Psychiatry
- 43** Psychology
- R** **48** Regional and Economic Affairs
- 48** Registrar and Secretary
- 67** Religions and Theology
- 8** Renold Building
- 58** Research and Business Engagement Support Services
- 28** Ronson Hall
- 53** Roscoe Building
- 67** Russian Studies
- 45** Rutherford Building
- 54** Rutherford Lecture Theatre
- PC 67** Samuel Alexander Building
- 56** Schunck Building
- 54** Schuster Building
- 36** Social Anthropology
- 92** Social Work
- 36** Sociology
- 67** Spanish and Portuguese Studies
- 77** Speech Pathology
- 69** Sports Directorate
- 13** Staff House Sackville Street
- 35** Staff Training and Development Unit
- 66** Stephen Joseph Studio
- PC 79** Stoford Building
- 45** Student Communications and Marketing
- 45** Student Experience Directorate
- 37** Student Guidance Service
- 38** Student Health Centre
- 48** Student Records
- 1** Student Services Centre Satellite (Joule Library)
- 57** Student Services Centre and Services
- 37** Student Support and Services
- 9** Students' Union Sackville St
- 68** Students' Union Oxford Rd
- 22** Sugden Sports Centre
- T** **48** Teaching, Learning and Support Office
- 1** Textiles
- 14** The Mill
- U** **1** UMARI
- 81** UMIC
- 86** UMIP
- 52** University College Union
- 37** University Place
- V** **72** Vaughan House
- 37** Visitors Centre
- 88** Vision Science
- W** **38** Waterloo Place
- 70** Wellbeing Room
- 11** Weston Hall
- 84** Whitworth Art Gallery
- 51** Whitworth Building
- 50** Whitworth Corridor
- 50** Whitworth Hall
- 82** Whitworth Park Halls of Residence
- 69** William Kay House
- PC 52** Williamson Building
- 31** Workers' Educational Association
- 9** Wright Robinson Hall
- Z** **60** Zochonis Building

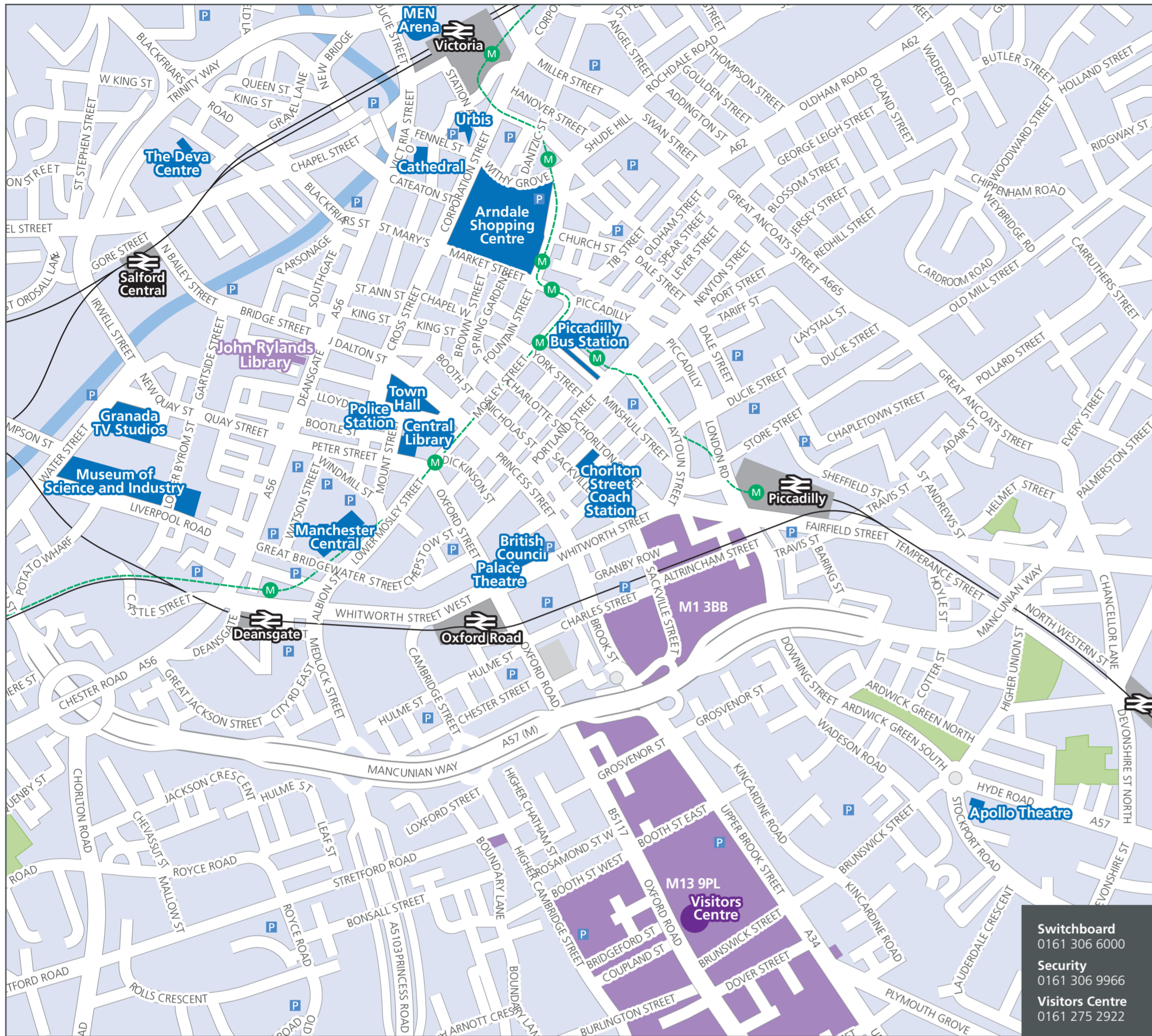


Building key

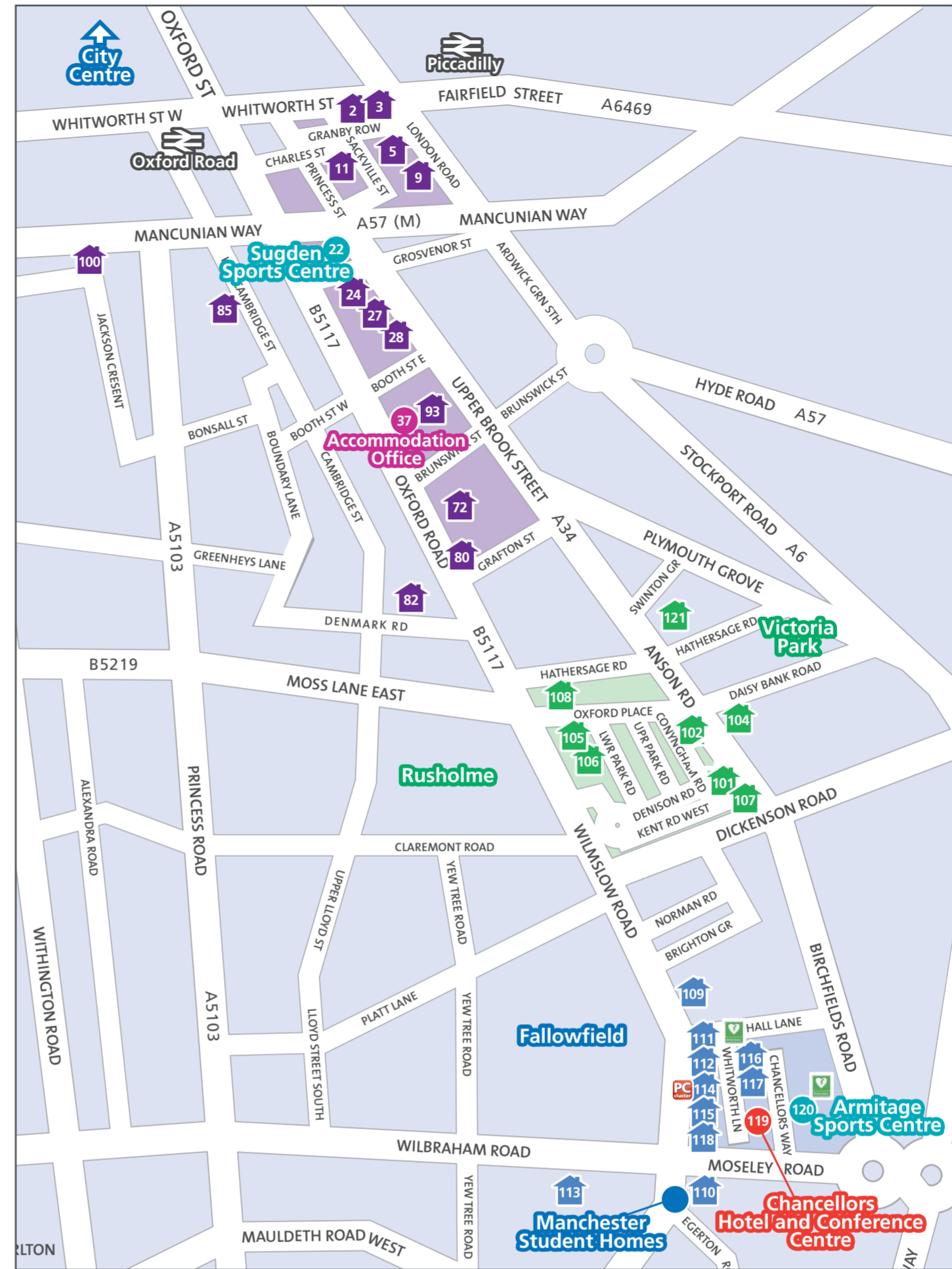
- PC 63** Alan Gilbert Learning Commons
- 46** Alan Turing Building
- 76** AQA
- 36** Arthur Lewis Building
- 75** AV Hill Building
- 73** Avila House RC Chaplaincy
- PC 9** Barnes Wallis Building
- 49** Beyer Building
- 27** Bowden Court
- 56** Burlington Rooms
- 88** Carys Bannister Building
- 5** Chandos Hall
- 89** Chemical Engineering and Analytical Sciences
- 61** Chemistry Building
- 58** Christie Building
- 86** Core Technology Facility
- 43** Coupland Building 1
- 47** Coupland Building 3
- PC 31** Crawford House
- 33** Crawford House Lecture Theatres
- 87** Denmark Building
- 41** Dental School and Hospital
- 30** Devonshire House
- 70** Dover Street Building
- 62** Dryden Street Nursery
- 6** Echoes Day Nursery
- PC 77** Ellen Wilkinson Building
- 64** Environmental Services Unit
- 3** Fairfield Hall
- 20** Ferranti Building
- 17** George Begg Building
- PC 93** George Kenyon Building and Hall of Residence
- 24** Grosvenor Halls of Residences
- 83** Grove House
- 29** Harold Hankins Building
- 74** Holy Name Church
- 80** Horniman House
- PC 35** Humanities Bridgeford Street
- 40** Information Technology Building
- 89** James Chadwick Building
- 92** Jean McFarlane Building
- 16** John Garside Building
- 48** John Owens Building
- 39** Kilburn Building
- 2** Lambert Hall
- 63** Learning Commons
- 55** Main Library
- 26** Manchester Business School East
- 29** Manchester Business School West
- 16** Manchester Interdisciplinary Biocentre
- 44** Manchester Museum
- PC 65** Mansfield Cooper Building
- PC 42** Martin Harris Centre for Music and Drama
- 25** Materials Science Centre
- 91** McDougall Centre
- 71** Michael Smith Building
- 10** Moffat Building
- 15** Morton Laboratory
- 23** Oddfellows Hall
- 85** Opal Hall
- 7** Paper Science Building
- 12** Pariser Building
- 30** Precinct Shopping Centre
- 34** Prospect House
- 8** Renold Building
- 28** Ronson Hall
- 53** Roscoe Building
- 45** Rutherford Building
- PC 67** Samuel Alexander Building
- 56** Schunck Building
- 54** Schuster Building
- 59** Simon Building
- 32** St Peter's House/Chaplaincy
- 13** Staff House Sackville Street
- 66** Stephen Joseph Studio
- PC 79** Stoford Building
- 57** Student Services Centre
- 9** Students' Union (North)
- 68** Students' Union Oxford Road
- 22** Sugden Sports Centre
- 78** The Academy
- 11** The Manchester Conference Centre
- 81** The Manchester Incubator Building
- 14** The Mill
- 37** University Place
- 38** Waterloo Place
- 11** Weston Hall
- 84** Whitworth Art Gallery
- 51** Whitworth Building
- 50** Whitworth Hall
- 82** Whitworth Park Halls of Residence
- 69** William Kay House
- 52** Williamson Building
- 9** Wright Robinson Hall
- 60** Zochonis Building

Key

- Campus buildings
- University residences
- P Principal car parks
- PC cluster PC clusters
- Defibrillators
- | 147 bus link
- Bollards
- Automatic / electrical barrier
- Manual barrier



Switchboard
0161 306 6000
Security
0161 306 9966
Visitors Centre
0161 275 2922



Building key

- 37 Accommodation Office
- 109 Allen Hall
- 120 Armitage Sports Centre
- 111 Ashburne Hall
- 27 Bowden Court
- 100 Brian Redhead Court
- 106 Burkhardt House at Hulme Hall
- 101 Canterbury Court
- 119 Chancellors Hotel and Conference Centre
- 5 Chandos Hall
- 102 Dalton Ellis Hall
- 3 Fairfield Hall
- 117 Firs Villa
- 24 George Kenyon Hall
- 93 Grosvenor Group of Halls
- 80 Horniman House
- 105 Hulme Hall
- 110 Ladybarn House
- 2 Lambert Hall
- 113 Linton House
- 110 Manchester Student Homes
- 115 Oak House
- 85 Opal Hall
- 104 Opal Gardens
- 114 Owens Park
- 116 Richmond Park
- 28 Ronson Hall
- 112 Sheavyn House
- 22 Sugden Sports Centre
- 107 St Anselm Hall
- 108 St Gabriel's Hall
- 72 Vaughan House
- 121 Victoria Hall
- 11 Weston Hall
- 82 Whitworth Park
- 118 Woolton Hall
- 9 Wright Robinson Hall

Travelling to the University

The University takes its social responsibility and relations with the local community seriously and aims to reduce its impact on the environment through its sustainability policies. Therefore, wherever feasible, you are encouraged to travel by sustainable means.

RAIL
Manchester is well served by national and regional services. Piccadilly Station is a 2 minute walk from north campus and is linked to south campus by the Oxford Road Link (147 bus) shuttle bus which runs every 10 minutes, Mon – Fri, from Stop D, Fairfield Street www.route147.co.uk

OXFORD ROAD STATION
Oxford Road Station is within 10/15min walking distance of both the north and south campuses. The route between the station and the south campus is also served by a vast number of buses (see below)

VICTORIA STATION
Victoria Station is located on the north side of the city and the University can be accessed via a combination of tram and bus/walk (see relevant sections below)

Plan your train journey To find train times, fares and up to date information go to www.nationalrail.co.uk

BUS
There are a large number of direct services from Piccadilly Bus Station and from south Manchester. From other parts of the city a change of buses is usually required, normally at Piccadilly.

From Piccadilly Bus Station to south campus, buses include the 15, 16, 16A, 42, 42A, 43, 44, 111, 142, 143, 157 and 250.

From Piccadilly Bus Station to Victoria Park and Fallowfield via Upper Brook Street, buses 50 and 130.

The 147 service runs from Piccadilly Rail Station: www.route147.co.uk

For bus timetables, information and a journey planner go to www.tfgm.com/buses

METROLINK TRAM
The closest tram stops are a walk or bus ride from the University (see the green 'M's' on the map above for stops). For detailed information on all routes, stops and fares go to: www.metrolink.co.uk

CYCLING
The University provides large numbers of sheffield/hoop stands for cyclists in key locations across both campuses and provides designated routes on south campus. For detailed information on cycling and routes, as well as a journey planner go to: www.tfgm.com/cycling

WALKING
Pedestrians are catered for with designated campus routes and much of Manchester is relatively easy to get around on foot. For example, 2 mins from Piccadilly Rail to north campus or 20/25 mins to south campus. To plan your walking route go to: www.walkit.com/cities/manchester

CAR
For sat nav or to plan your route by car, use the postcodes M1 3BB for north campus and M13 9PL for south campus. The University has several car parks with varying access restrictions and charges. More details on individual car parks is provided here but for disabled access information and further details go to: www.estates.manchester.ac.uk and click on 'car parks'

M62 (Eastbound), M602
Leave the M62 at J12 and join the M602. At the end of M602, join Regent Road (A57) and continue along and join the A57M (Manuncian Way). Leave at the second exit sign-posted A34 Congleton (hair-pin bend) and keep left, following signs for the Universities. Turn left onto the A34 (dual carriageway) and get in the right hand lane. Turn right at the first set of traffic lights into Grosvenor Street. Stay in the left hand lane and turn left at the next set of traffic lights onto Oxford Road (B5117). Go straight on through the next set of traffic lights. The University's Visitors Centre is in the distinctive round building on the left-hand side.

M62 (Westbound), M60
Leave M62 at J18 and join M60 ring road. Leave M60 at J22 and turn right at traffic lights onto Oldham Road (A62). Continue along until the end and turn left to join Great Ancoats Street (A665). Follow signs for the Universities and join the Mancunian Way (A57M). Leave at the second exit onto Higher Cambridge Street. Turn left at the next set of traffic lights onto Booth Street West and then turn right onto Oxford Road (B5117). The University's Visitors Centre is in the distinctive round building on the left-hand side.

M6/M56
Leave the M6 at Junction 19 and turn right onto the A556. Follow signs for Manchester Airport and join the M56. Stay on M56 until it joins Princess Parkway (A5103). Continue for a further four miles before turning right at the Royal Brewery into Moss Lane East (B5219). Continue to the T-junction and turn left onto Oxford Road (B5117). Proceed down Oxford Road past the hospitals. The University's Visitors Centre is in the distinctive round building on the right-hand side.

From M67
At the end of the motorway, join Hyde Road (A57). Continue along for approximately three miles, following signs for the City Centre. Upon reaching a major roundabout (the Apollo Theatre is on the left) take the second exit, Brunswick Street (signposted 'Universities'). Continue along and go straight through the next set of traffic lights. At the next set of traffic lights, turn right onto Oxford Rd (B5117). The University's Visitors Centre is in the distinctive round building on the right-hand side.

AIR
Manchester airport is approximately 10 miles south of the University. There are frequent trains to Manchester, see www.nationalrail.co.uk
The 43 and 44 bus services also run from the airport to the University see www.tfgm.com/buses
A taxi fare is approximately £25

Sat Nav Sackville St postcode M1 3BB
Oxford Rd postcode M13 9PL

Car parks Car Park charges correct at time of going to print

- | | |
|--|---|
| <p>A Charles Street Multi-Storey
Monday to Friday
0-3 hours £3
3-6 hours £5
6-10 hours £8
10-24 hours £10
4pm - 12midnight £2
Saturday & Sunday
All Day £2</p> | <p>D Booth St West (surface car park)
Permit holders only</p> <p>E Cecil Street
Monday to Friday
All Day £5 (£1 coins only)
Saturday & Sunday
All Day £2</p> |
| <p>B Booth St East Multi-Storey
0-2 hours £2.40
2-4 hours £4.10
4-9 hours £5.80
9-24 hours £8.60</p> | <p>F Dilworth Street
Monday to Friday
Daytime - Permit holders only
Visitor parking
4pm - 12midnight £2
Saturday & Sunday
All Day £2</p> |
| <p>D Booth St West Multi-Storey
Monday to Friday
0-3 hours £3
3-6 hours £5
6-10 hours £8
10-24 hours £10
4pm - midnight £2
Saturday & Sunday
All Day £2</p> | <p>G Dover Street
Monday to Friday
Daytime - Permit holders only
Visitor parking
4pm - 12midnight £2
Saturday & Sunday
All Day £2</p> |



MANCHESTER
1824
The University of Manchester

CAMPUS
GUIDE

The University of Manchester, Oxford Road, Manchester, M13 9PL. Royal Charter Number RC000797. M203 09.12